







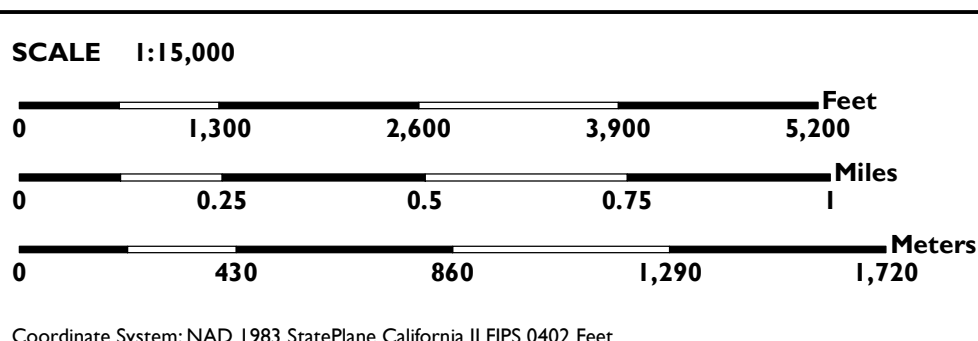
Election District

| | | | |
|---|---|---|---|
|  | 1 |  | 4 |
|  | 2 |  | 5 |
|  | 3 |  | 6 |



City of Vacaville

DISCLAIMER: GIS information is provided by the City as a public service. GIS products are for informational purposes only and may not have been prepared for or be suitable for legal, engineering, or surveying purposes. They do not represent an on-the-ground survey and represent only the approximate relative location of property boundaries and other features. The City will not assume any responsibility or liability for damages incurred, directly or indirectly, as a result of the use of the GIS information, including any claims for incomplete, incorrect, or omitted information. The user of the GIS information assumes all liability for their dependence on this information and waives any and all claims for damages against the City.



Coordinate System: NAD 1983 StatePlane California 8 FIPS 1042 Feet
 Datum: North American 1983
 Projection: Lambert Conformal Conic
 False Easting: 6,561,466.6667
 False Northing: 1,600,414.6667
 Central Meridian: -122.0000
 Standard Parallel 1: 38.3333
 Standard Parallel 2: 39.8333
 Latitude Of Origin: 37.6667
 Units: Feet US

